

PRELIMINARY DRAFT

HURON COUNTY

PERTH COUNTY

PRELIMINARY DRAFT



**COUNTY OF MIDDLESEX
OFFICIAL PLAN
SCHEDULE E
AGGREGATE RESOURCES**

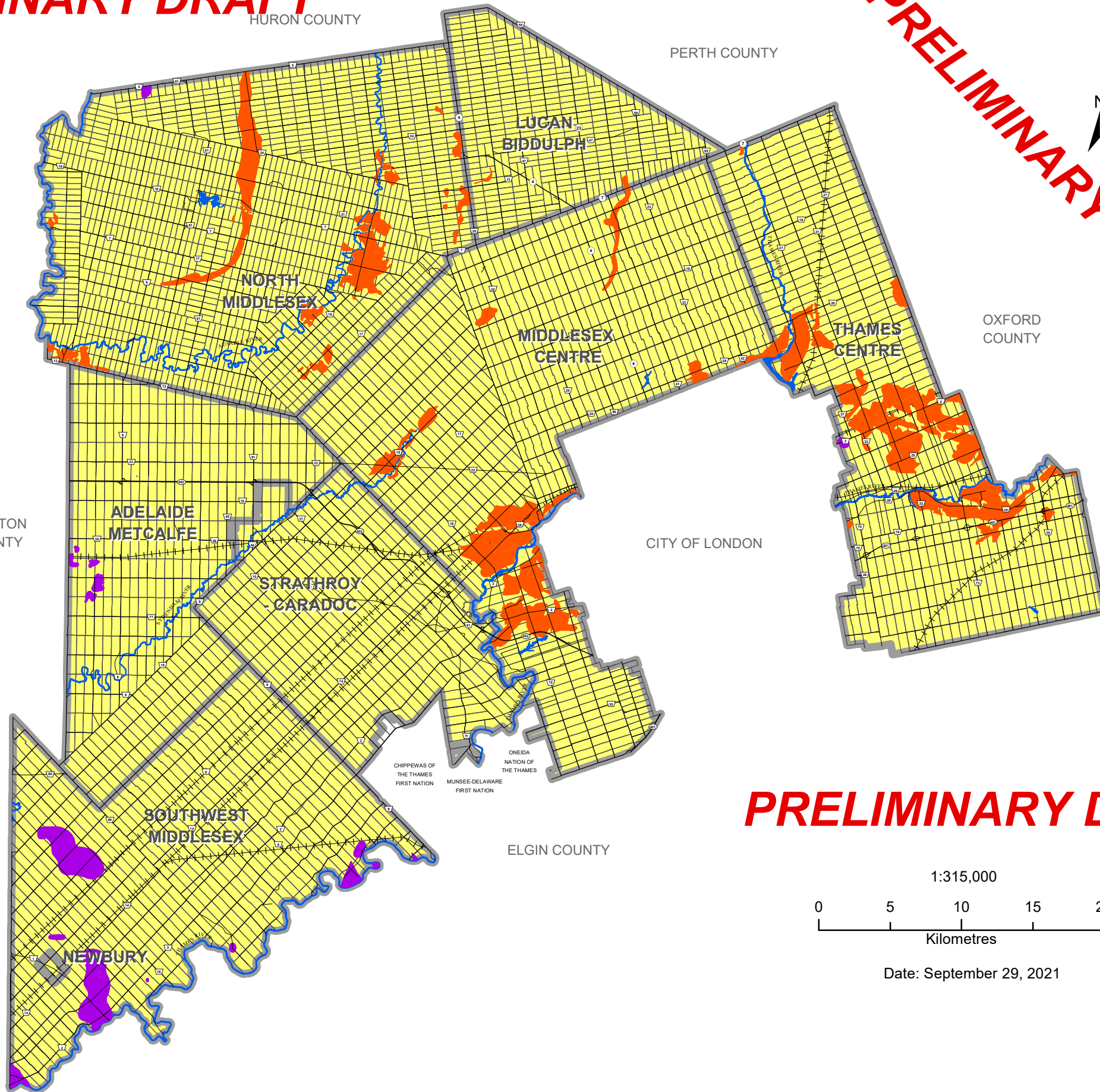
Notations:

Due to the size and scale of the Schedules, the boundaries of features may not appear to be precise; therefore, the limits of these features should be determined through consultation with the County, appropriate Conservation Authority, local municipality and/or the Province.

Copyright 2021 County of Middlesex.

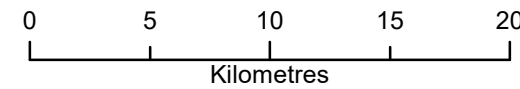
Although there appears to be an absence of Aggregate Resource Areas in the Municipalities of Adelaide Metcalfe, Strathroy-Caradoc, Southwest Middlesex and Newbury; this is only as a result of incomplete aggregate mapping for the County. The Province should be consulted for more detailed information regarding the location of aggregate resources in these areas.

PRELIMINARY DRAFT





PRELIMINARY DRAFT

1:315,000



Date: September 29, 2021

-  Aggregate Resource Areas
-  Petroleum Resource Pool Areas

CHATHAM
- KENT